

Photo Gallery

Annex-4

Road ID 201 – Link 1

|  | <p>Observation/Requirements</p> <ol style="list-style-type: none"> 1. Drain work is in progress along with road. One side footpath (750 mm or as admissible) will be constructed as per design. 2. Require relocation 5 nos of electric poles at ch. 20m,50m,70m,160m and 183m 3. Geocode and location shown on the pictures in all sections of the road |
|---|--|
|  | <p style="text-align: center;">-DO-</p> |
|  | |

|  <p>23 Dec 2025 12:46:30 pm 22°43'7.69141"N 89°5'6.64721"E Satkhira জেলা খুলনা বিভাগ RD 01 Road ID:201.1&Drain ID:2T01Link1ch.60m</p> | <p>Observation/Requirements</p> <p>-DO-</p> <p>Additional requirement of left side ramp</p> |
|---|--|
|  <p>23 Dec 2025 12:47:01 pm 22°43'7.22374"N 89°5'6.03182"E Satkhira District Khulna Division RD 01 Road ID:201.1&Drain ID:2T01Link1ch.80m</p> | |
|  <p>23 Dec 2025 12:47:28 pm 22°43'7.78375"N 89°5'5.31895"E Satkhira District Khulna Division RD 01 Road ID:201.1&Drain ID:2T01Link1ch.100m</p> | |

|  | <p>Observation/Requirements</p> <p>-DO-</p> <p>Additional requirement of left side ramp</p> |
|--|---|
|  | |
|  | |

| | Observation/Requirements |
|---|---------------------------------|
|  | |
|  | |

| | |
|---|--|
|  <p>23 Dec 2025 12:53:14 pm 22°43'8.22306"N 89°50.41312"E Satkhira District Khulna Division RD 01 Road ID:201.1&Drain ID:2T01Link2 ch.240m</p> | |
|  <p>23 Dec 2025 12:55:49 pm 22°43'8.39093"N 89°49'41.145"E Satkhira District Khulna Division RD 01 Road ID:201.1&Drain ID:2T01Link2 ch.260m</p> | |
|  <p>23 Dec 2025 12:54:16 pm 22°43'8.30839"N 89°49'58.91614"E Satkhira District Khulna Division RD 01 Road ID:201.1&Drain ID:2T01Link2 ch.280m</p> | |

| | |
|--|--|
|  | |
|  | |
|  | |

| | Observation/Requirements |
|--|---------------------------------|
|  | |
|  | |





| | |
|--|--|
|  | |
|  | |
|  | |




Table 1: Road ID 201 – Link 2 :

|  | <p>Observation/Requirements</p> <ol style="list-style-type: none"> 1. Require relocation 3 nos of electric poles at ch. 30m,270m and 275m 2. Ramp require to be constructed in right side. |
|--|---|
|  | |
|  | |

| | Observation/Requirements |
|--|--------------------------|
|  <p>23 Dec 2025 12:29:20 pm 22°43'6.47998"N 89°4'57.27628"E RD-01 Road ID:201&Drain ID:2T01Link2ch. 60m</p> | |
|  <p>23 Dec 2025 12:31:55 pm 22°43'5.6604"N 89°4'56.96652"E কলকতা রোড Satkhira District Khulna Division RD-01 Road ID:201&Drain ID:2T01Link2ch. 80m</p> | |
|  <p>23 Dec 2025 12:32:24 pm 22°43'5.13178"N 89°4'56.7525"E সাতক্ষীরা জেলা খুলনা বিভাগ RD 01 Road ID:201&Drain ID:2T01Link2ch. 100m</p> | |

| | Observation/Requirements |
|---|--------------------------|
|  | |
|  | |
|  | |

| | Observation/Requirements |
|--|--|
|  | <p>Left side ramp will be required</p> |
|  | <p>Left side ramp will be constructed.</p> |
|  | |

| | Observation/Requirements |
|--|-------------------------------------|
|  | Left side ramp will be required |
|  | Left side ramp will be constructed. |
|  | |

| | Observation/Requirements |
|--|-------------------------------------|
|  | Left side ramp will be required |
| | Left side ramp will be constructed. |
| | |



Observation/Requirements

Left side ramp will be required