




Photo Gallery

Annex - 6




Road ID 801.1

	<p>Observation/Requirements</p> <ol style="list-style-type: none"> 1. Geocode and location shown on the pictures in all sections of the road 2. Requirement of drain top cover on right side. <p>Ch 0 m</p>
	<p>Ch 20 m</p> <ol style="list-style-type: none"> 1. Requirement of drain top cover on right side.
	<p>Ch 40</p>

 <p>22 Dec 2025 11:08:48 am 22°42'41.05534"N 89°3'49.24847"E Satkhira District Khulna Division Altitude: 48.5msnm Speed: 0.0km/h Index number: 4</p>	<p>Observation/Requirements</p> <p>Ch 60 m</p> <p>1. Requirement of drain top cover on right side.</p>
 <p>22 Dec 2025 11:11:37 am 22°42'42.88594"N 89°3'54.69894"E Satkhira District Khulna Division Altitude: 44.7msnm Speed: 0.0km/h Index number: 11</p>	<p>Ch 80 m</p> <p>1. Requirement of drain top cover on right side.</p>
 <p>22 Dec 2025 11:12:07 am 22°42'43.0186"N 89°3'55.34867"E Satkhira District Khulna Division Altitude: 47.0msnm Speed: 0.0km/h Index number: 12</p>	<p>Ch 100 m</p> <p>1. Requirement of drain top cover on right side.</p>

	<p>Observation/Requirements</p> <p>Ch 120 m</p> <p>1. Requirement of drain top cover on right side.</p>
	<p>Ch 140 m</p> <p>1. Requirement of drain top cover on right side.</p>
	<p>Ch 160 m</p> <p>1. Requirement of drain top cover on right side.</p>

 <p>22 Dec 2025 11:09:57 am 22° 42' 42.08638" N 89° 3' 51.43104" E Satkhira District Khulna Division Altitude: 47.2msnm Speed: 0.0km/h Index number: 7</p>	<p>Observation/Requirements</p> <p>Ch 180 m</p> <p>1. Requirement of drain top cover on right side.</p>
 <p>22 Dec 2025 11:10:18 am 22° 42' 42.22668" N 89° 3' 52.26221" E Satkhira District Khulna Division Altitude: 42.5msnm Speed: 0.0km/h Index number: 8</p>	<p>Ch 200 m</p> <p>1. Requirement of drain top cover on right side.</p>
 <p>22 Dec 2025 11:12:48 am 22° 42' 42.75698" N 89° 3' 56.76224" E Satkhira District Khulna Division Altitude: 47.3msnm Speed: 0.0km/h Index number: 14</p>	<p>Ch 220 m</p> <p>1. Requirement of drain top cover on right side.</p>

 <p>22 Dec 2025 11:12:48 am 22° 42' 42.75698" N 89° 3' 56.76224" E Satkhira District Khulna Division Altitude: 47.3msnm Speed: 0.0km/h Index number: 14</p>	<p>Observation/Requirements</p> <p>Ch 240 m</p> <p>1. Requirement of drain top cover on right side.</p>
 <p>22 Dec 2025 11:12:31 am 22° 42' 42.9125" N 89° 3' 56.17267" E Satkhira District Khulna Division Altitude: 47.5msnm Speed: 0.0km/h Index number: 13</p>	<p>Ch 260 m</p> <p>1. Requirement of drain top cover on right side.</p>
 <p>22 Dec 2025 11:11:14 am 22° 42' 42.60211" N 89° 3' 53.87936" E Satkhira District Khulna Division Altitude: 43.2msnm Speed: 0.0km/h Index number: 10</p>	<p>Ch 280 m</p> <p>1. Requirement of drain top cover on right side.</p>